

The Board of County Supervisors of Albemarle County, Virginia, in regular meeting on the 18th day of June, 2025, adopted the following resolution:

RESOLUTION

WHEREAS, the street(s) in **Belvedere Ph 1 Block 5A**, as described on the attached Additions Form AM-4.3 dated **June 18th, 2025**, fully incorporated herein by reference, is shown on plats recorded in the Clerk's Office of the Circuit Court of Albemarle County, Virginia; and

WHEREAS, the Resident Engineer for the Virginia Department of Transportation has advised the Board that the street(s) meet the requirements established by the Subdivision Street Requirements of the Virginia Department of Transportation.

NOW, THEREFORE, BE IT RESOLVED, that the Albemarle Board of County Supervisors requests the Virginia Department of Transportation to add the street(s) in **Belvedere Ph 1 Block 5A**, as described on the attached Additions Form AM-4.3 dated **June 18th, 2025**, to the secondary system of state highways, pursuant to §33.2-705, Code of Virginia, and the Department's Subdivision Street Requirements; and

BE IT FURTHER RESOLVED that the Board guarantees a clear and unrestricted right- of-way, as described, exclusive of any necessary easements for cuts, fills and drainage as described on the recorded plats; and

FURTHER RESOLVED that a certified copy of this resolution be forwarded to the Resident Engineer for the Virginia Department of Transportation.

* * * * *

Recorded vote:

Moved by:

Seconded by:

Yeas:

Nays:

Absent:

A Copy Teste:

Claudette K. Borgersen, Clerk
Board of County Supervisors



COMMONWEALTH OF VIRGINIA DEPARTMENT OF TRANSPORTATION
Form AM 4.3

In Albemarle County

by Resolution of the governing body adopted 6/18/2025

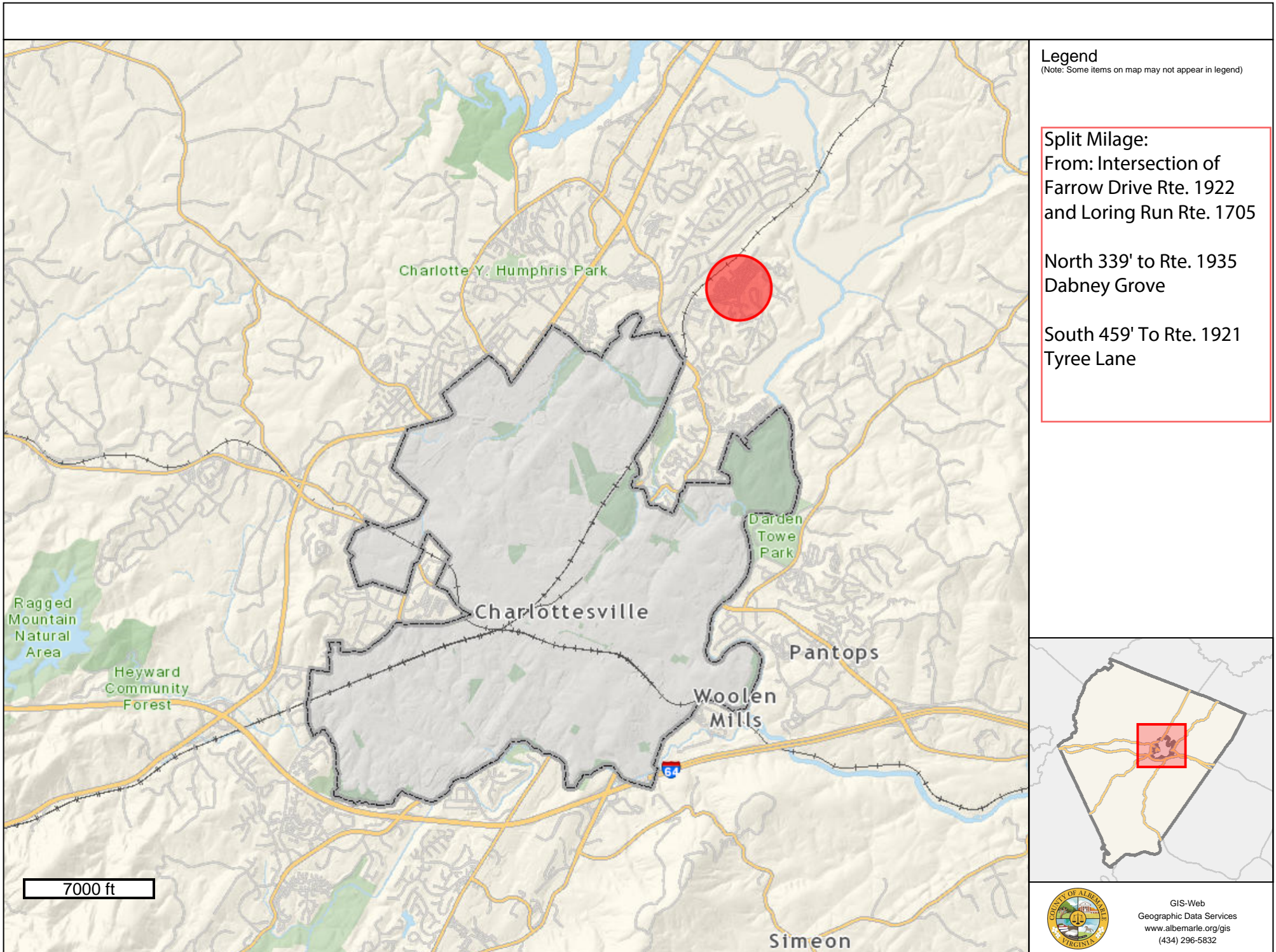
The following VDOT Form AM-4.3 is hereby attached and incorporated as part of the governing body's resolution for changes to the secondary system of state highways.

A Copy Testee Signed (County Official): _____

Report of Changes in the Secondary System of State Highways

Project/Subdivision: **Belvedere Ph 1 Block 5A**

CHANGE TYPE	RTE NUM & STREET NAME	CHANGE DESCRIPTION	FROM TERMINI	TO TERMINI	LENGTH	NUMBER OF LANES	RECORDATION REFERENCE	ROW WIDTH
Addition	Rt. 1925 - Butler Street	New subdivision street §33.2-705	Int. Rte. 1705 Loring Run	North 694' to Rte. 1920 Belvedere Blvd.	0.13	2	3545/1	53.00
Addition	Rt. 1936 - Colbert Street	New subdivision street §33.2-705	ESM at Int of Colbert Street and Shadrack Alley	North 163' to Int of Rte 1920 Belvedere Blvd	0.03	2	3545/1	53.00

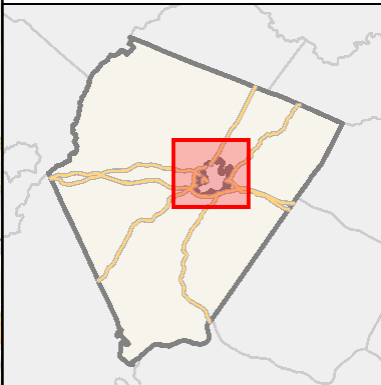


Legend
 (Note: Some items on map may not appear in legend)

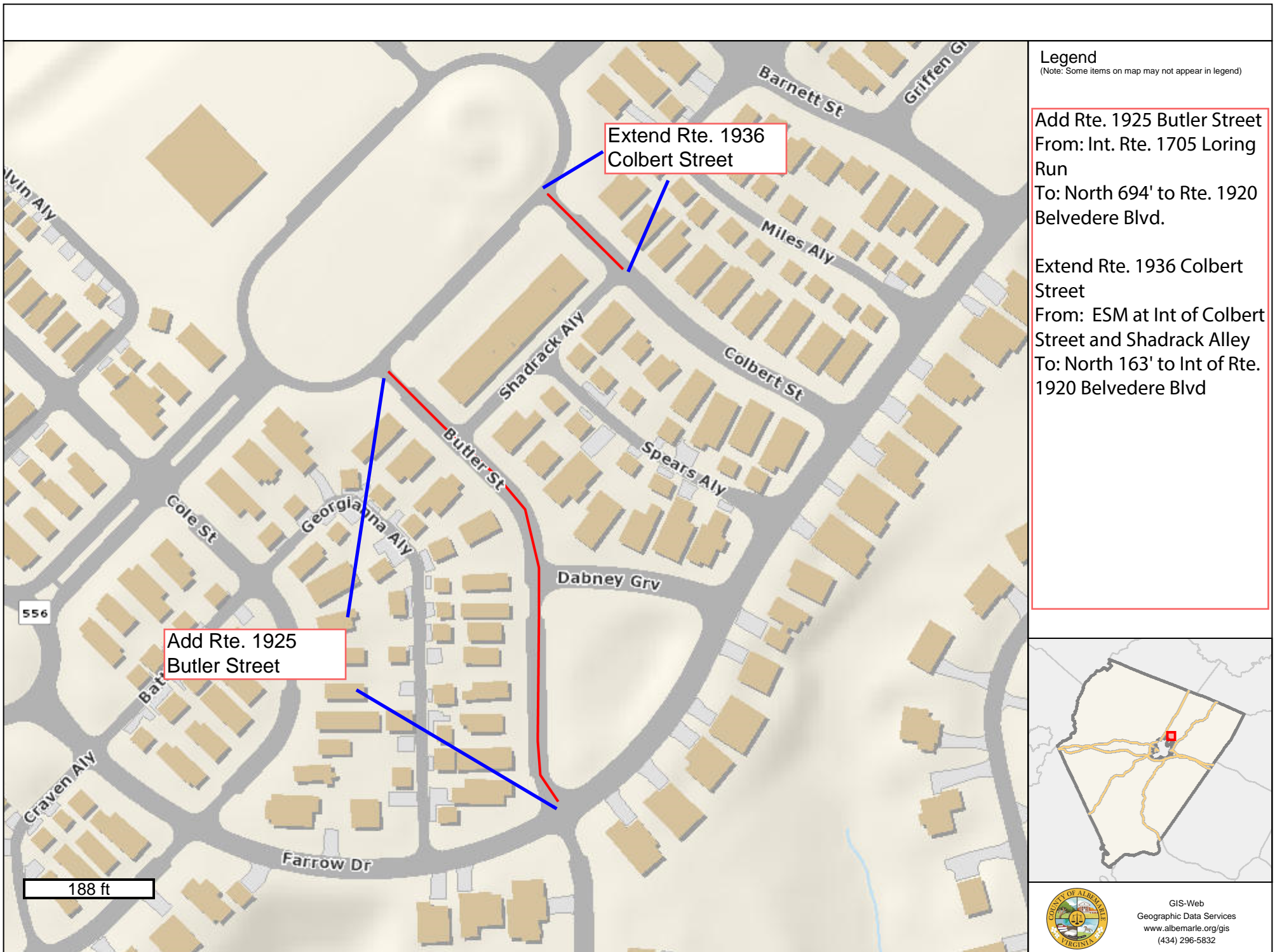
Split Milage:
 From: Intersection of
 Farrow Drive Rte. 1922
 and Loring Run Rte. 1705

North 339' to Rte. 1935
 Dabney Grove

South 459' To Rte. 1921
 Tyree Lane



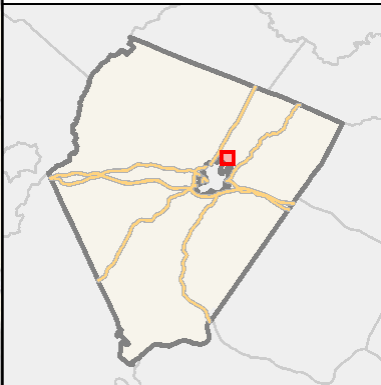
 GIS-Web
 Geographic Data Services
www.albemarle.org/gis
 (434) 296-5832



Legend
 (Note: Some items on map may not appear in legend)

Add Rte. 1925 Butler Street
 From: Int. Rte. 1705 Loring Run
 To: North 694' to Rte. 1920 Belvedere Blvd.

Extend Rte. 1936 Colbert Street
 From: ESM at Int of Colbert Street and Shadrack Alley
 To: North 163' to Int of Rte. 1920 Belvedere Blvd



GIS-Web
 Geographic Data Services
www.albemarle.org/gis
 (434) 296-5832

556

188 ft